



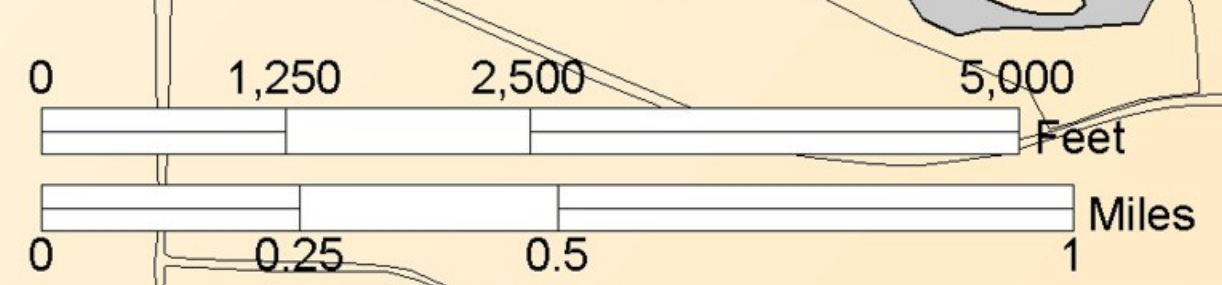
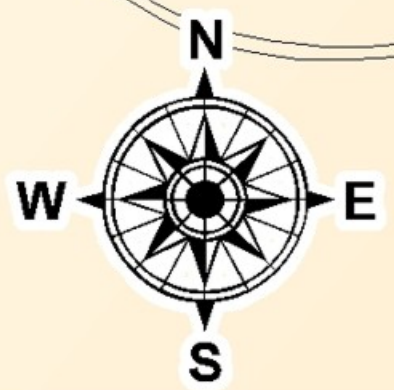
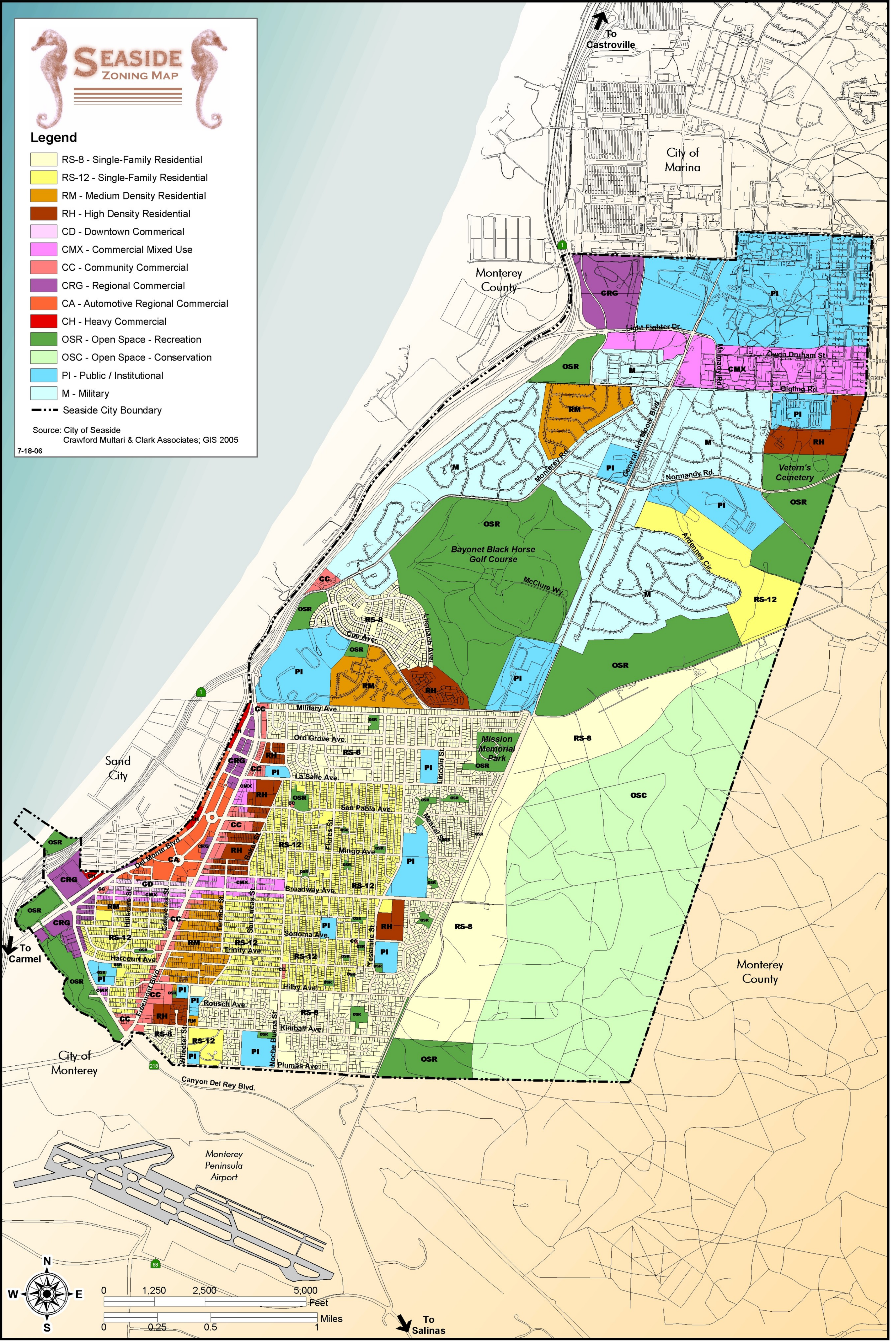
SEASIDE ZONING MAP

Legend

- RS-8 - Single-Family Residential
- RS-12 - Single-Family Residential
- RM - Medium Density Residential
- RH - High Density Residential
- CD - Downtown Commerical
- CMX - Commercial Mixed Use
- CC - Community Commercial
- CRG - Regional Commercial
- CA - Automotive Regional Commercial
- CH - Heavy Commercial
- OSR - Open Space - Recreation
- OSC - Open Space - Conservation
- PI - Public / Institutional
- M - Military
- Seaside City Boundary

Source: City of Seaside
Crawford Multari & Clark Associates; GIS 2005

7-18-06



To Salinas